



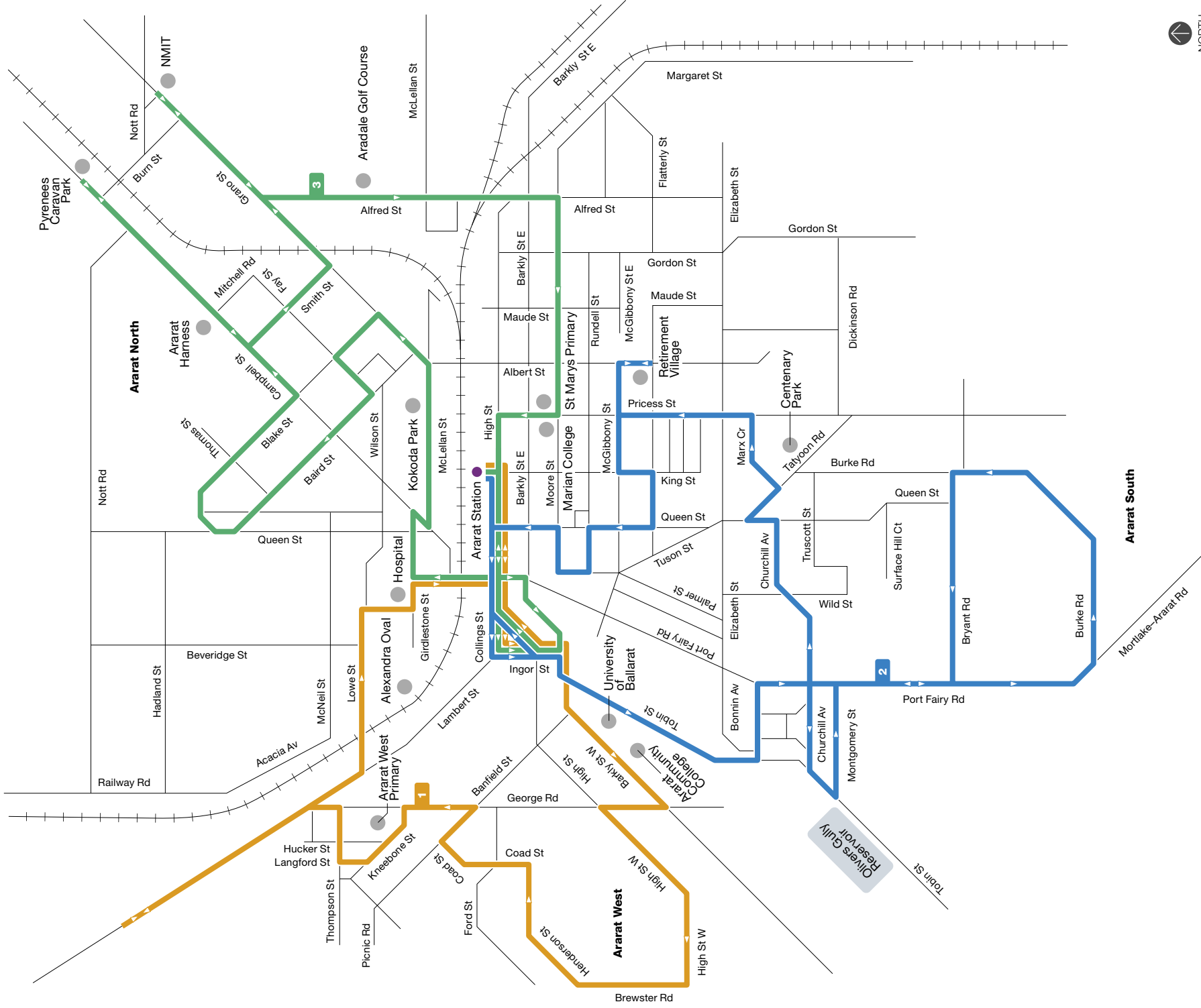
# Ararat Bus Timetable



For public transport information  
call **131 638** or visit [viclink.com.au](http://viclink.com.au)

Ararat Transit  
Phone: **(03) 5352 1501** during office hours  
(8.30am–5.30pm, Mon–Fri)  
Fax: **(03) 5352 3309**  
[www.christiansbus.com.au](http://www.christiansbus.com.au)





NORTH

Information

Bus Route  
 V/Line Train Station  
 Connecting V/Line Coach  
 V/Line Train Line  
 Route Number

For public transport information call  
**131 638 / (TTY) 9619 2727**  
 or visit [viclink.com.au](http://viclink.com.au)

**MAP NOT TO SCALE**  
 Effective May 2008



All services operate wheelchair accessible vehicles, except in extraordinary circumstances.

Contents

General Information	4
Route 1 – Ararat West	6
Route 2 – Ararat South	10
Route 3 – Ararat North	14
V/Line Train and Coach Arrivals and Departures	18

## Getting around Ararat

Getting around Ararat is easy — wherever you want to go, Ararat Transit will take you there. Ararat Transit operates north, south, east and west of the Ararat Town Centre. Ararat Transit provides an integrated bus service that connects with train services. It provides an efficient network offering excellent route coverage, well coordinated timetables, an appealing fare structure and modern vehicles.

### **Fully integrated system**

Ararat Transit operates all your local bus services, meaning that services are coordinated, with little waiting time between connections, particularly in the central Ararat area.

All routes converge on the new bus interchange at Ararat Station. This interchange intersects with all town bus services and V/Line coaches and trains.

## About Viclink

Viclink provides public transport information and services for regional Victoria. Through its website and call centre, Viclink provides information on fares, services and timetables, as well as customer feedback facilities.

For more information on regional train and bus services or help planning your next journey, contact 131 638 or visit [viclink.com.au](http://viclink.com.au)

## Christian's Bus Company

Christian's Bus Company is a family owned business with a long history in the passenger transport industry. The company has operated in the Ararat district since 2000 offering solutions for all your transport needs. Christian's Bus Company has been constantly working to upgrade their vehicles so the Ararat community may travel in a safe, comfortable and healthy environment.

## The fare structure

A feature of the Ararat Bus System is the flat fare. For a flat fare passengers can travel the Ararat bus network for a minimum of two hours. During this two-hour period, passengers can make as many stops and take as many buses as they like over the entire Ararat network. The two-hour fare commences at the next hour after the purchase of the ticket. Passengers are requested to tender the correct fare. Large notes are not accepted.

### **Australian Pensioner Concession Card and Victorian Seniors Card**

Holders of a current Pensioner Concession Card from any State or Territory are entitled to concession fares on trains and privately operated bus lines Victoria-wide. Customers holding a current Victorian Seniors Card may also purchase concession fares on production of this card.

### **Health Care Cards**

Holders of current Health Care Cards issued in Victoria are entitled to concession fares upon presentation of the Health Care Card. Please note that dependants of card holders are not eligible to receive a concession fare unless they are eligible in their own right.

### **Children**

Children under the age of four travel free. Concession fare is available for children four years of age and under 15. Proof of age may be requested to obtain this concession.

### **Student Concession Card**

A concession fare is available to students on presentation of a current Public Transport Student Concession Card. Student Concession Cards are available to full-time students. Application forms are available from V/Line at Ararat Station.



# Monday to Friday Route 1 – West



	AM	AM	AM	AM	PM	PM	PM	PM
Ararat Railway Station								8.45
Ararat Town Centre	6.30	9.00	10.30	12.00	1.30	4.15	8.47	
High St & Vanstan St	6.33	9.03	10.33	12.03	1.33	4.18	8.50	
Henderson St & MacKay St	6.35	9.05	10.35	12.05	1.35	4.20	8.52	
Coad St & Banfield St	6.36	9.06	10.36	12.06	1.36	4.21	8.53	
George Rd & Willmot St	6.37	9.07	10.37	12.07	1.37	4.22	8.54	
Langford St & McDonald St	6.38	9.08	10.38	12.08	1.38	4.23	8.55	
George Rd & Western Hwy	6.39	9.09	10.39	12.09	1.39	4.24	8.56	
Golden Gate Accom	6.41	9.11	10.41	12.11	1.41	4.26	8.58	
Acacia Av & Lowe St	6.43	9.13	10.43	12.13	1.43	4.28	9.00	
Lowe St & Basham St	6.44	9.14	10.44	12.14	1.44	4.29	9.01	
Ararat Hospital	6.45	9.15	10.45	12.15	1.45	4.30	9.02	
Ararat Railway Station		9.21	10.51	12.21	1.51			
Medical Centre (High St)		9.25	10.55	12.25	1.55			
Ararat Town Centre		9.26	10.56	12.26	1.56			

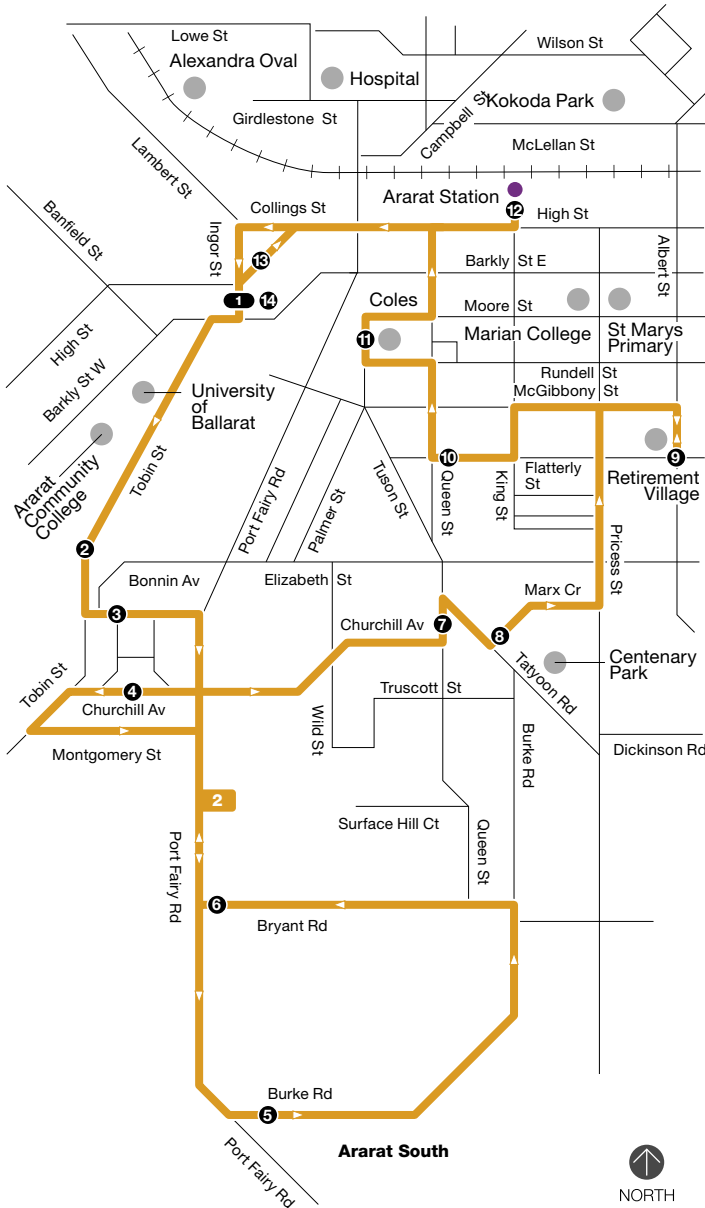
# Saturday Route 1 – West



	AM	AM	AM	AM	PM	PM	PM	PM
Ararat Railway Station								
Ararat Town Centre	6.05	9.00	10.30	12.00	8.39	8.41		
High St & Vanstan St	6.08	9.03	10.33	12.03	8.44	8.46		
Henderson St & MacKay St	6.10	9.05	10.35	12.05	8.46	8.47		
Coad St & Banfield St	6.11	9.06	10.36	12.06	8.47	8.48		
George Rd & Willmot St	6.12	9.07	10.37	12.07	8.48	8.49		
Langford St & McDonald St	6.13	9.08	10.38	12.08	8.49	8.50		
George Rd & West Hwy	6.14	9.09	10.39	12.09	8.50	8.52		
Golden Gate Accom	6.16	9.11	10.41	12.11	8.52	8.54		
Acacia Av & Lowe St	6.18	9.13	10.43	12.13	8.54	8.55		
Lowe St & Basham St	6.19	9.14	10.44	12.14	8.55	8.56		
Ararat Hospital	6.20	9.15	10.45	12.15	8.56			
Ararat Railway Station		9.21	10.51	12.21				
Medical Centre (High St)		9.25	10.55	12.25				
Ararat Town Centre		9.26	10.56	12.26				

# Route 2 Ararat South

Route 2 via Burke Rd > Churchill Av



## Description of route

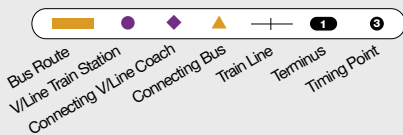
Commences from Ingor St then Barkly St, View Point St, Tobin St, Laidlaw St, Port Fairy Rd, Churchill Ave, Tobin St, Montgomery St, Port Fairy Rd, Burke Rd, Bryant Rd, Port Fairy Rd, Churchill Ave, Queen St South, Tatyoon Rd, Marx Cres, Princes St, McGibbony St, Albert St, McGibbony St, King St, Flatterly St, Queen St, Rundell St, Tuson St, Moore St, Queen St, High St, Railway Stn, High St, Collings St, Ingor St, High St, Collings St back to Ingor St.

## Customers please note

- Times maybe subject to alteration without notice
- There are no services on Sundays or Public Holidays
- Port Fairy Rd is also known as Mortlake–Ararat Rd

## Time points

1. Town Centre (Ingor St)
2. Tarara Pines Units (Tobin St)
3. Laidlaw St & Webb St
4. Churchill Av
5. Port Fairy St & Burke St
6. Port Fairy St & Bryant St
7. Queen St South
8. Tatyoon St & Marx Av
9. Gorrin House Retirement Village (Albert St)
10. Queen St & Flatterly St
11. Tuson St & Moore St
12. Railway Station (High St)
13. Medical Centre (High St)
14. Town Centre (Ingor St)



MAP NOT TO SCALE

# Monday to Friday Route 2 – South

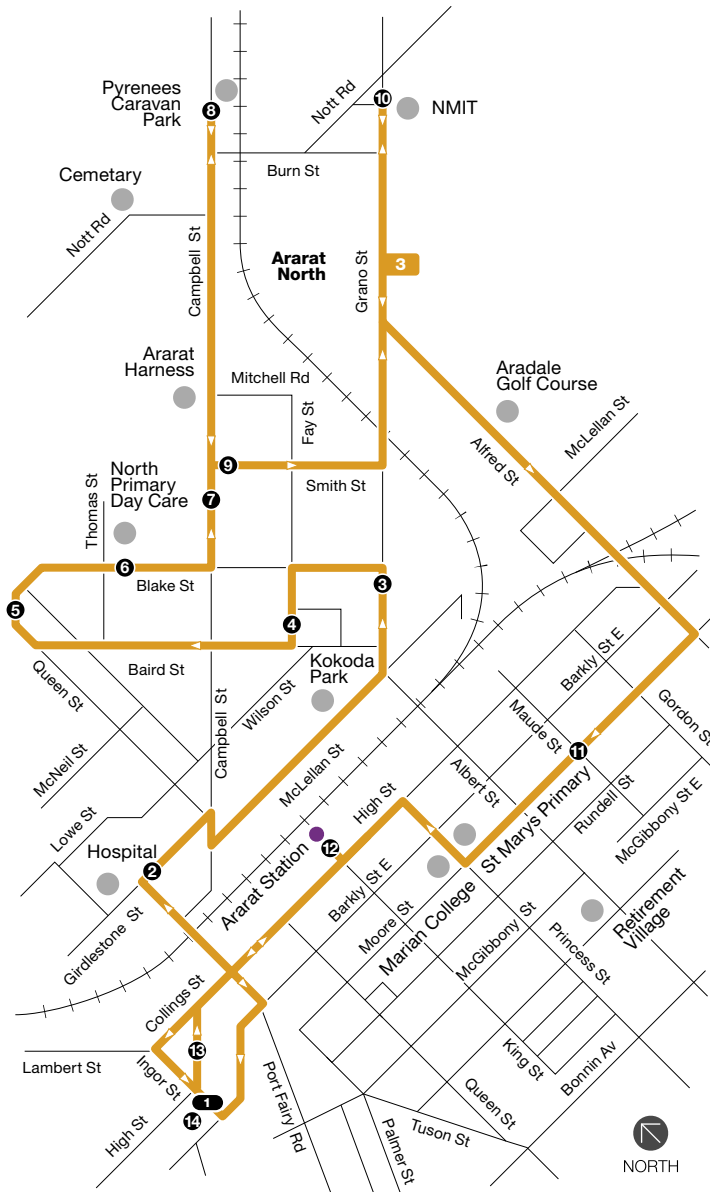
	AM	AM	AM	PM	PM	PM	PM	PM	PM
Ararat Town Centre		9.30	11.00	12.30	2.00	4.15			
Tarara Pines Units (Tobin St)	7.10	9.33	11.03	12.33	2.03	4.18	9.25		
Laidlaw St & Webb St	7.11	9.34	11.04	12.34	2.04	4.19	9.26		
Churchill Av	7.12	9.35	11.05	12.35	2.05	4.20	9.27		
Port Fairy Rd & Burke St	7.16	9.39	11.09	12.39	2.09	4.24	9.31		
Port Fairy Rd & Bryant St	7.19	9.42	11.12	12.42	2.12	4.27	9.34		
Queen St South	7.22	9.45	11.15	12.45	2.15	4.30	9.37		
Tatooon Rd & Marx Cr	7.23	9.46	11.16	12.46	2.16	4.31	9.38		
Gorriin House (Albert St)	7.25	9.48	11.18	12.48	2.18	4.33	9.40		
Queen St & Flatterly St	7.28	9.51	11.21	12.51	2.21	4.36	9.43		
Tuson St & Moore St	7.29	9.52	11.22	12.52	2.22	4.37	9.44		
Ararat Railway Station	7.31	9.54	11.24	12.54	2.24	4.39	–		
Medical Centre (High St)	7.34	9.57	11.27	12.57	2.27	4.42	–		
Ararat Town Centre	7.35	9.58	11.28	12.58	2.28	4.43	9.46		

# Saturday Route 2 – South

	AM	AM	AM	PM	PM	PM	PM	PM	PM
Ararat Town Centre		9.30	11.00	12.30					
Tarara Pines Units (Tobin St)	6.45	9.33	11.03	12.33	9.19				
Laidlaw St & Webb St	6.46	9.34	11.04	12.34	9.20				
Churchill Av	6.47	9.35	11.05	12.35	9.20				
Port Fairy Rd & Burke St	6.51	9.39	11.09	12.39	9.25				
Port Fairy Rd & Bryant St	6.54	9.42	11.12	12.42	9.28				
Queen St South	6.57	9.45	11.15	12.45	9.31				
Tatooon Rd & Marx Cr	6.58	9.46	11.16	12.46	9.32				
Gorriin House (Albert St)	7.00	9.48	11.18	12.48	9.34				
Queen St & Flatterly St	7.03	9.51	11.21	12.51	9.37				
Tuson St & Moore St	7.04	9.52	11.22	12.52	9.38				
Ararat Railway Station	7.06	9.54	11.24	12.54	–				
Medical Centre (High St)	7.09	9.57	11.27	12.57	–				
Ararat Town Centre	7.10	9.58	11.28	12.58	9.40				

# Route 3 Ararat North

Route 3 via Baird St > NMIT > Alfred St



## Description of route

Commences from Ingor St then Barkly St, Vincent St, Girdlestone St, Campbell St, McLellan St, Grano St, Blake St, Fay St, Baird St, Queen St Nth, Blake St, Campbell St, Smith St, Grano St, Alfred St, Moore St, Princes St, High St, Railway Stn, High St, Collings St, Ingor St, High St, Collings St back to Ingor St

## Customers please note

- Times maybe subject to alteration without notice
- There are no services on Sundays or Public Holidays
- Port Fairy Rd is also known as Mortlake–Ararat Rd

## Time points

1. Town Centre (Ingor St)
2. Hospital (Girdlestone St)
3. Grano St & Blake St
4. Fay St & Baird St
5. Queen St & McLean St
6. Nth Primary Day Care – Blake St
7. Campbell St
8. Pyrenees Caravan Park – Avoca Rd
9. Campbell St & Smith St
10. NMIT – Grano St
11. Moore St & Maude St
12. Railway Station (High St)
13. Medical Centre (High St)
14. Town Centre (Ingor St)

MAP NOT TO SCALE

# Monday to Friday Route 3 – North

	AM	AM	AM	PM	PM	PM	PM
Ararat Town Centre		10.00	11.30	1.00	2.30		
Ararat Hospital	6.45	10.03	11.33	1.03	2.33	4.30	9.02
Grano St & Blake St	6.48	10.06	11.36	1.06	2.36	4.33	9.05
Fay St & Baird St	6.49	10.07	11.37	1.07	2.37	4.34	9.06
Queen St & McLean St	6.51	10.09	11.39	1.09	2.39	4.36	9.08
Nth Primary Day Care (Blake St)	6.52	10.10	11.40	1.10	2.40	4.37	9.09
Campbell St	6.53	10.11	11.41	1.11	2.41	4.38	9.10
Pyrenees Caravan Park (Pyrenees Hwy)	6.55	10.13	11.43	1.13	2.43	4.40	9.12
Campbell St & Smith St	6.56	10.14	11.44	1.14	2.44	4.41	9.13
NMIT (Burn St & Grano St)	7.00	10.18	11.48	1.18	2.48	4.45	9.17
Moore St & Maude St	7.05	10.23	11.53	1.23	2.53	4.50	9.22
Ararat Railway Station	7.07	10.25	11.55	1.25	2.55	4.52	
Medical Centre (High St)		10.28	11.58	1.28	2.58	4.55	
Ararat Town Centre		10.29	11.59	1.29	2.59	4.56	

# Saturday Route 3 – North

	AM	AM	AM	PM	PM	PM	PM
Ararat Town Centre		10.00	11.30	1.00			
Ararat Hospital	6.20	10.03	11.33	1.03	8.56		
Grano St & Blake St	6.23	10.06	11.36	1.06	8.59		
Fay St & Baird St	6.24	10.07	11.37	1.07	9.00		
Queen St & McLean St	6.26	10.09	11.39	1.09	9.02		
Nth Primary Day Care (Blake St)	6.27	10.10	11.40	1.10	9.03		
Campbell St	6.28	10.11	11.41	1.11	9.04		
Pyrenees Caravan Park (Pyrenees Hwy)	6.30	10.13	11.43	1.13	9.06		
Campbell St & Smith St	6.31	10.14	11.44	1.14	9.07		
NMIT (Burn St & Grano St)	6.35	10.18	11.48	1.18	9.11		
Moore St & Maude St	6.40	10.23	11.53	1.23	9.16		
Ararat Railway Station	6.42	10.25	11.55	1.25			
Medical Centre (High St)		10.28	11.58	1.28			
Ararat Town Centre		10.29	11.59	1.29			

## V/Line Train

### Departures

Monday – Friday 7.37am, 12.12pm, 4.57pm

Saturday 7.12am

### Arrivals

Monday – Friday 10.35am, 2.34pm, 8.40pm

Saturday 10.35am, 8.29pm

## V/Line Coach

### Departures

Monday – Friday 8.35am, 10.30am, 3.27pm

Saturday 8.25am, 9.27am, 3.25pm

### Arrivals

Monday – Friday 12.26pm, 4.01pm, 7.33pm

Saturday 11.18am, 3.01pm

