



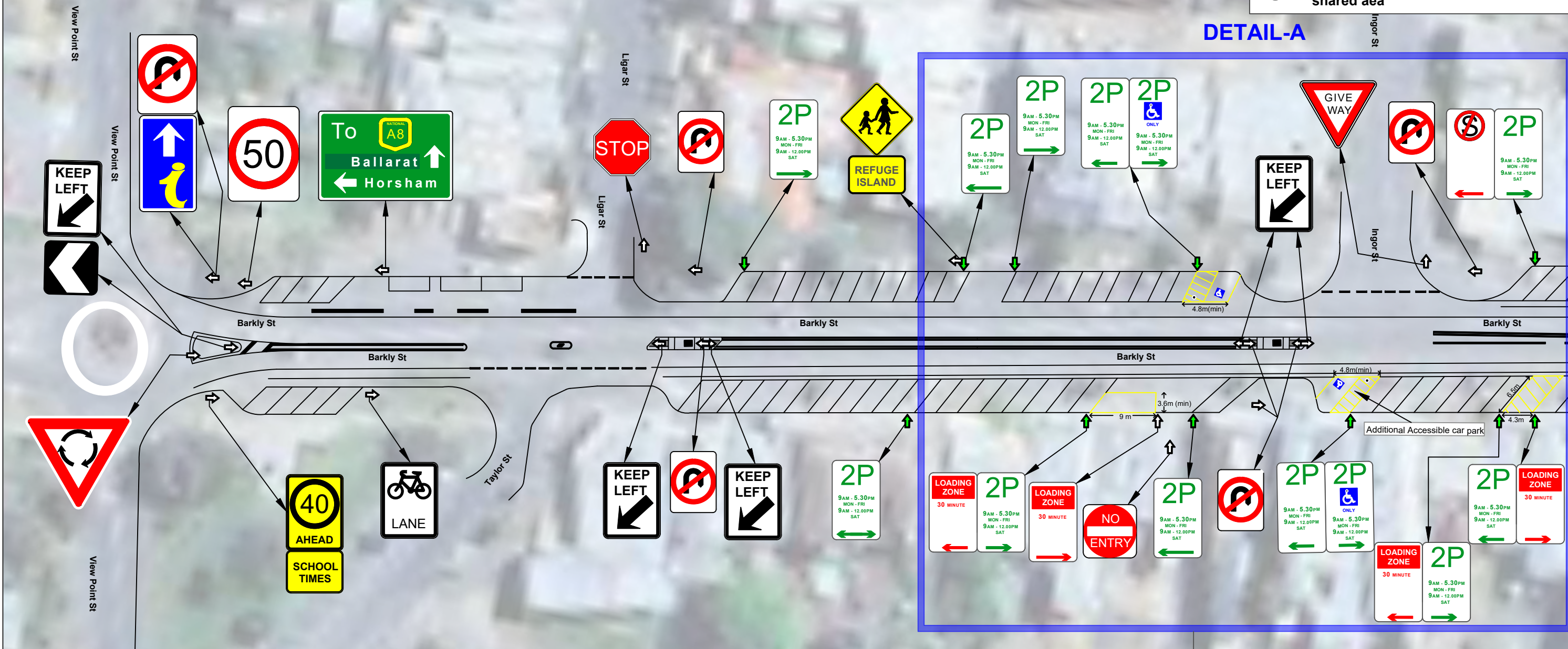


**CONCEPT PLAN
NOT FOR CONSTRUCTION**

Legend - Concept plan

-  Indicates the direction of existing signs
-  Indicates the direction of new signs
-  Indicates the accessible parking space
-  Indicates the bollard at the entry of shared area



Info on parking bay:

- * Total no: of car parks - 201
- * Total no: of accessible parking bays - 11
- * Total no: of motorcycle parking bays - 2
- * Total no: of loading bays - 11
- * Total no: of taxi bays - 1
- * Parking bay for vehicles exceeding 6 metre -2

Refer Page 5 for Detailed View A

NOTES:





- * All the metered parkings signs are removed and updated
- * Loading bays are modified to meet the minimum standard width (3.6m) plus the length/width required for loading off the goods (which is indicated by X m)

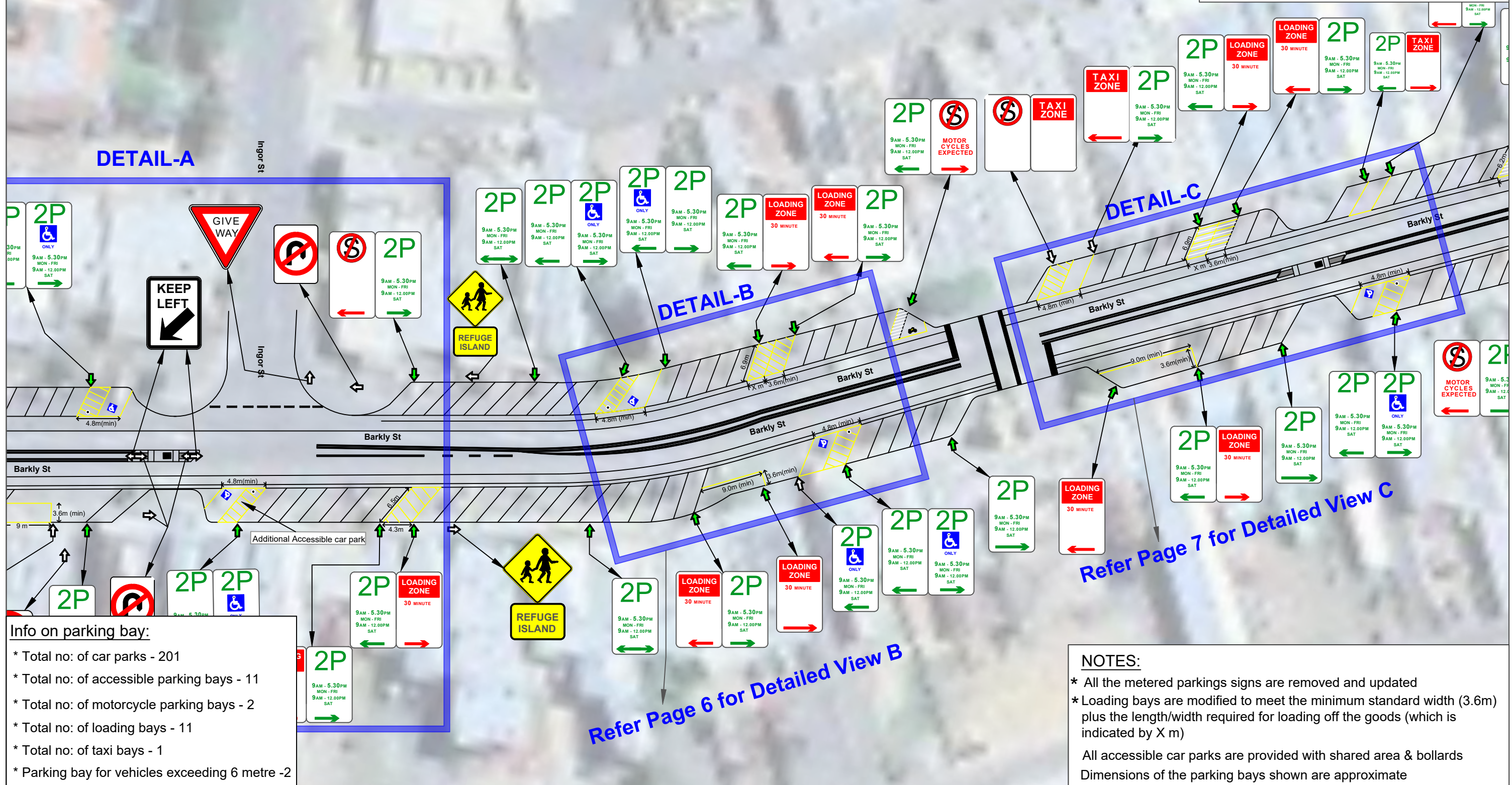
All accessible car parks are provided with shared area & bollards
Dimensions of the parking bays shown are approximate

E					Scale:  NORTH	© COPYRIGHT THE INFORMATION CONTAINED ON THIS DRAWING IS THE INTELLECTUAL PROPERTY OF ARARAT RURAL CITY COUNCIL. COPYING OR USING THIS DRAWING IN WHOLE OR IN PART WITHOUT THE EXPRESS WRITTEN PERMISSION OF ARARAT RURAL CITY COUNCIL INFRINGES COPYRIGHT.	 Ararat Rural City	MUNICIPAL OFFICES CNR VINCENT & HIGH ST ARARAT, 3377 POSTAL ADDRESS POST OFFICE BOX 246 ARARAT, VICTORIA 3377 T: 03 5355 0200 F: 03 5355 0279	Name	Date	Project	Drawing Title
D				Drawn					SH	12/02/2026	Barkly Street - Part 1	Barkly Street CBD - 2D Layout
C				Approved					##	#####	Connecting Queen St Roundabout - Vincent St Roundabout	Modified Parking Layout - Signage & Pavement Markings
B				File Location					C:\Users\LesliePenney\OneDrive - Ararat Rural City Council\Design & Projects - 1-9 Temporary folder\Ashik working folder\Barkly St Parking\Barkly Street - Modified Plan		Address	
A									Barkly Street		Ararat VIC 3377	
REV	Description	Date	Drawn	Approved	Drawing Status	Project No.	Drawing No.	Sheet No.	REV			
					CONCEPT	L#####	A2025-29	1 OF 10	*			

**CONCEPT PLAN
NOT FOR CONSTRUCTION**

Legend - Concept plan

-  Indicates the direction of existing signs
-  Indicates the direction of new signs
-  Indicates the accessible parking space
-  Indicates the bollard at the entry of shared area



Info on parking bay:

- * Total no: of car parks - 201
- * Total no: of accessible parking bays - 11
- * Total no: of motorcycle parking bays - 2
- * Total no: of loading bays - 11
- * Total no: of taxi bays - 1
- * Parking bay for vehicles exceeding 6 metre - 2

NOTES:


- * All the metered parkings signs are removed and updated
- * Loading bays are modified to meet the minimum standard width (3.6m) plus the length/width required for loading off the goods (which is indicated by X m)

All accessible car parks are provided with shared area & bollards
Dimensions of the parking bays shown are approximate

Refer Page 6 for Detailed View B

Refer Page 7 for Detailed View C

E				
D				
C				
B				
A				
REV	Description	Date	Drawn	Approved

Scale: 

© COPYRIGHT THE INFORMATION CONTAINED ON THIS DRAWING IS THE INTELLECTUAL PROPERTY OF ARARAT RURAL CITY COUNCIL. COPYING OR USING THIS DRAWING IN WHOLE OR IN PART WITHOUT THE EXPRESS WRITTEN PERMISSION OF ARARAT RURAL CITY COUNCIL INFRINGES COPYRIGHT.



Ararat Rural City

MUNICIPAL OFFICES
CNR VINCENT & HIGH ST
ARARAT, 3377

POSTAL ADDRESS
POST OFFICE BOX 246
ARARAT, VICTORIA 3377





T: 03 5355 0200
F: 03 5355 0279

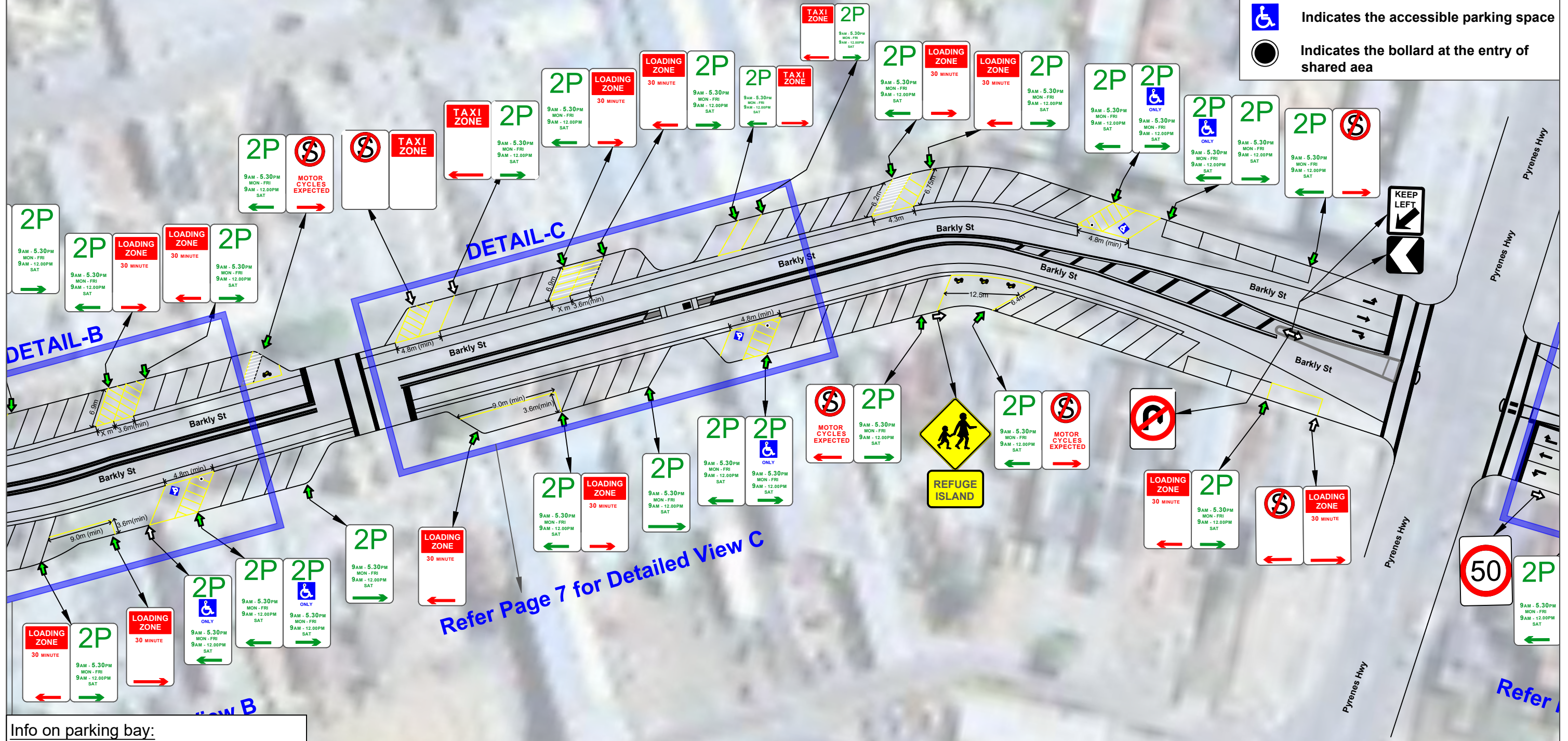
Name	Date	Project
Drawn SH	12/02/2026	Barkly Street - Part 1
Approved ##	#####	Connecting Queen St Roundabout - Vincent St Roundabout
File Location	Address	
C:\Users\LesliePenney\OneDrive - Ararat Rural City Council\Design & Projects - 1-9 Temporary folder\Ashik working folder\Barkly St Parking\Barkly Street - Modified Plan	Barkly Street Ararat VIC 3377	

Drawing Title				
Barkly Street CBD - 2D Layout				
Modified Parking Layout - Signage & Pavement Markings				
Drawing Status	Project No.	Drawing No.	Sheet No.	REV
CONCEPT	L####	A2025-29	2 OF 10	*

**CONCEPT PLAN
NOT FOR CONSTRUCTION**

Legend - Concept plan

-  Indicates the direction of existing signs
-  Indicates the direction of new signs
-  Indicates the accessible parking space
-  Indicates the bollard at the entry of shared area



Info on parking bay:

- * Total no: of car parks - 201
- * Total no: of accessible parking bays - 11
- * Total no: of motorcycle parking bays - 2
- * Total no: of loading bays - 11
- * Total no: of taxi bays - 1
- * Parking bay for vehicles exceeding 6 metre -2

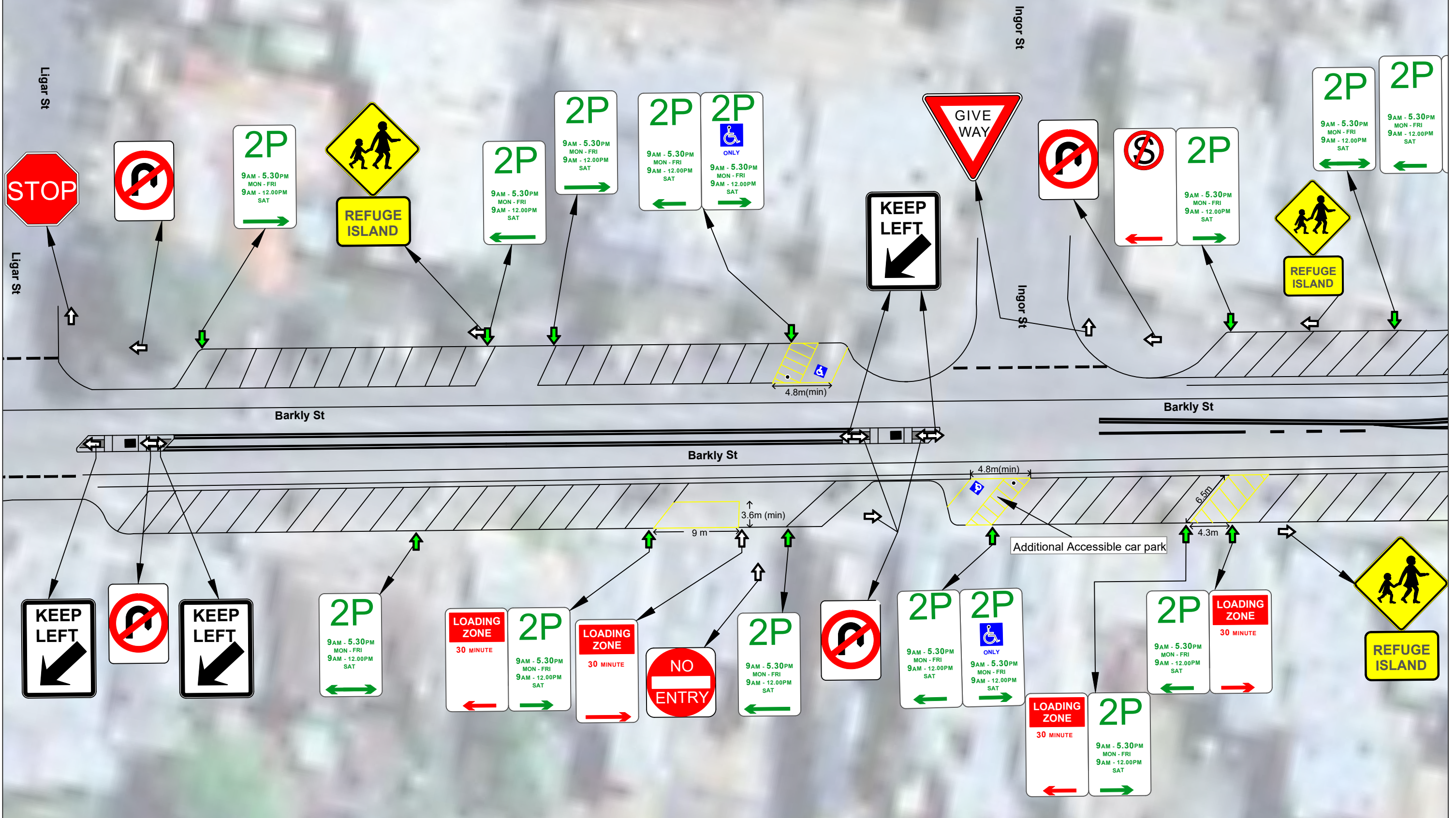
NOTES:

- * All the metered parkings signs are removed and updated
- * Loading bays are modified to meet the minimum standard width (3.6m) plus the length/width required for loading off the goods (which is indicated by X m)


All accessible car parks are provided with shared area & bollards
Dimensions of the parking bays shown are approximate

E																																					
D																																					
C																																					
B																																					
A																																					
REV	Description	Date	Drawn	Approved	Scale:	 NORTH			MUNICIPAL OFFICES CNR VINCENT & HIGH ST ARARAT, 3377 POSTAL ADDRESS POST OFFICE BOX 246 ARARAT, VICTORIA 3377 T: 03 5355 0200 F: 03 5355 0279	<table border="1"> <tr> <th>Name</th> <th>Date</th> <th>Project</th> </tr> <tr> <td>Drawn SH</td> <td>12/02/2026</td> <td>Barkly Street - Part 1</td> </tr> <tr> <td>Approved ##</td> <td>#####</td> <td>Connecting Queen St Roundabout - Vincent St Roundabout</td> </tr> <tr> <td>File Location</td> <td colspan="2">C:\Users\LesliePenney\OneDrive - Ararat Rural City Council\Design & Projects - 1-9 Temporary folder\Ashik working folder\Barkly St Parking\Barkly Street - Modified Plan</td> </tr> <tr> <td>Address</td> <td colspan="2">Barkly Street Ararat VIC 3377</td> </tr> </table>	Name	Date	Project	Drawn SH	12/02/2026	Barkly Street - Part 1	Approved ##	#####	Connecting Queen St Roundabout - Vincent St Roundabout	File Location	C:\Users\LesliePenney\OneDrive - Ararat Rural City Council\Design & Projects - 1-9 Temporary folder\Ashik working folder\Barkly St Parking\Barkly Street - Modified Plan		Address	Barkly Street Ararat VIC 3377		Drawing Title Barkly Street CBD - 2D Layout Modified Parking Layout - Signage & Pavement Markings	<table border="1"> <tr> <th>Drawing Status</th> <th>Project No.</th> <th>Drawing No.</th> <th>Sheet No.</th> <th>REV</th> </tr> <tr> <td>CONCEPT</td> <td>L#####</td> <td>A2025-29</td> <td>3 OF 10</td> <td>*</td> </tr> </table>	Drawing Status	Project No.	Drawing No.	Sheet No.	REV	CONCEPT	L#####	A2025-29	3 OF 10	*
Name	Date	Project																																			
Drawn SH	12/02/2026	Barkly Street - Part 1																																			
Approved ##	#####	Connecting Queen St Roundabout - Vincent St Roundabout																																			
File Location	C:\Users\LesliePenney\OneDrive - Ararat Rural City Council\Design & Projects - 1-9 Temporary folder\Ashik working folder\Barkly St Parking\Barkly Street - Modified Plan																																				
Address	Barkly Street Ararat VIC 3377																																				
Drawing Status	Project No.	Drawing No.	Sheet No.	REV																																	
CONCEPT	L#####	A2025-29	3 OF 10	*																																	

CONCEPT PLAN
NOT FOR CONSTRUCTION



E				
D				
C				
B				
A				
REV	Description	Date	Drawn	Approved



Scale:
© COPYRIGHT THE INFORMATION CONTAINED ON THIS DRAWING IS THE INTELLECTUAL PROPERTY OF ARARAT RURAL CITY COUNCIL. COPYING OR USING THIS DRAWING IN WHOLE OR IN PART WITHOUT THE EXPRESS WRITTEN PERMISSION OF ARARAT RURAL CITY COUNCIL INFRINGES COPYRIGHT.



MUNICIPAL OFFICES
CNR VINCENT & HIGH ST
ARARAT, 3377

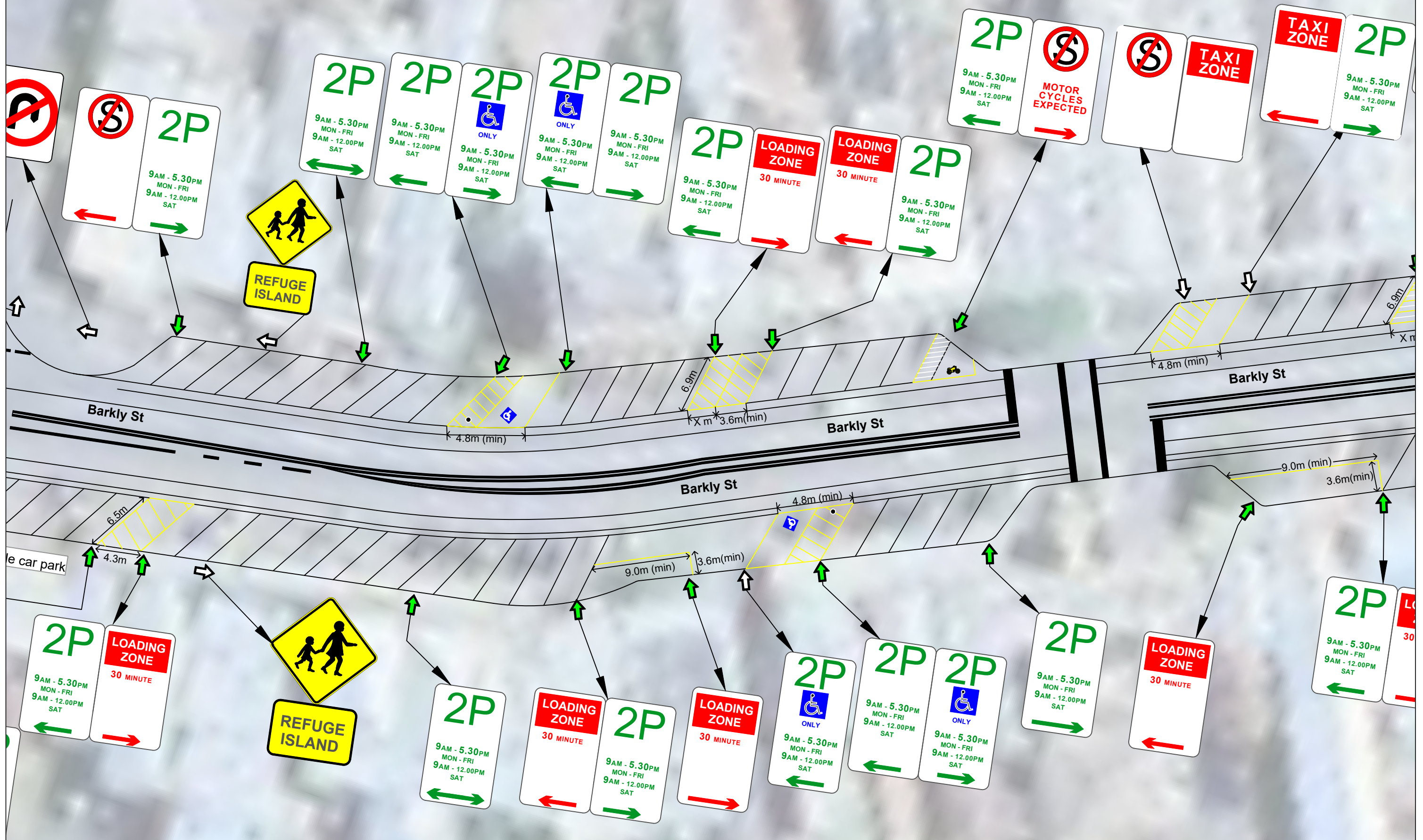
POSTAL ADDRESS
POST OFFICE BOX 246
ARARAT, VICTORIA 3377

T: 03 5355 0200
F: 03 5355 0279

Name	Date	Project
Drawn SH	12/02/2026	Barkly Street - Part 1
Approved ##	#####	Connecting Queen St Roundabout - Vincent St Roundabout
File Location	Address	
C:\Users\LesliePenney\OneDrive - Ararat Rural City Council\Design & Projects - 1-9 Temporary folder\Ashik working folder\Barkly St Parking\Barkly Street - Modified Plan	Barkly Street Ararat VIC 3377	


Drawing Title				
Barkly Street CBD- 2D Layout				
Detailed View B				
Drawing Status	Project No.	Drawing No.	Sheet No.	REV
CONCEPT	L####	A2025-29	5 OF 10	*

CONCEPT PLAN
NOT FOR CONSTRUCTION



E				
D				
C				
B				
A				
REV	Description	Date	Drawn	Approved

Scale:



NORTH

© COPYRIGHT THE INFORMATION CONTAINED ON THIS DRAWING IS THE INTELLECTUAL PROPERTY OF ARARAT RURAL CITY COUNCIL. COPYING OR USING THIS DRAWING IN WHOLE OR IN PART WITHOUT THE EXPRESS WRITTEN PERMISSION OF ARARAT RURAL CITY COUNCIL INFRINGES COPYRIGHT.



Ararat Rural City

MUNICIPAL OFFICES
CNR VINCENT & HIGH ST
ARARAT, 3377

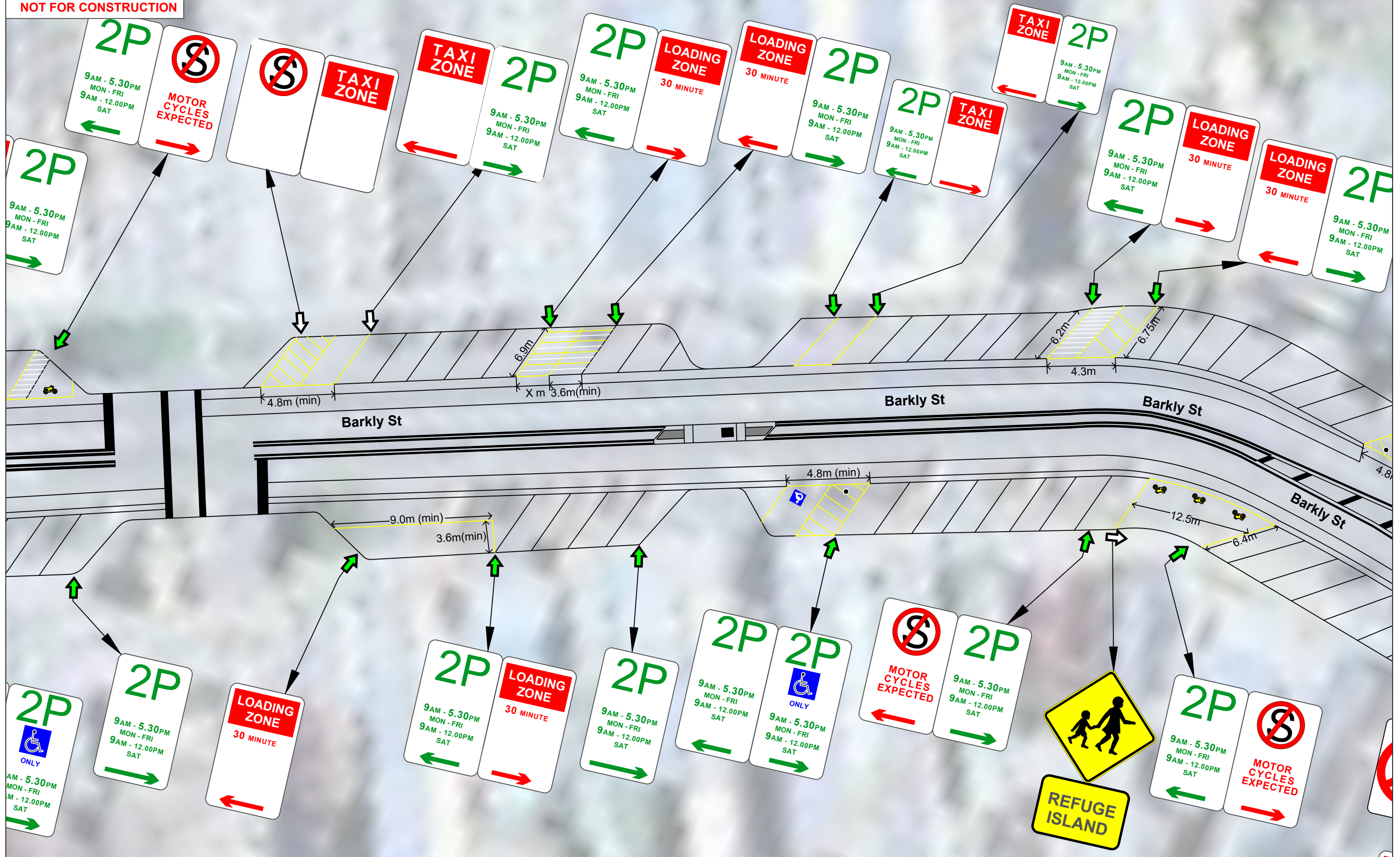
POSTAL ADDRESS
POST OFFICE BOX 246
ARARAT, VICTORIA 3377

T: 03 5355 0200
F: 03 5355 0279

Name	Date	Project
Drawn SH	12/02/2026	Barkly Street - Part 1
Approved ##	#####	Connecting Queen St Roundabout - Vincent St Roundabout
File Location	Address	
C:\Users\LesliePenney\OneDrive - Ararat Rural City Council\Design & Projects - 1-9 Temporary folder\Ashik working folder\Barkly St Parking\Barkly Street - Modified Plan	Barkly Street Ararat VIC 3377	

Drawing Title				
Barkly Street CBD- 2D Layout				
Detailed View B				
Drawing Status	Project No.	Drawing No.	Sheet No.	REV
CONCEPT	L####	A2025-29	6 OF 10	*

CONCEPT PLAN
NOT FOR CONSTRUCTION



E				
D				
C				
B				
A				
REV	Description	Date	Drawn	Approved



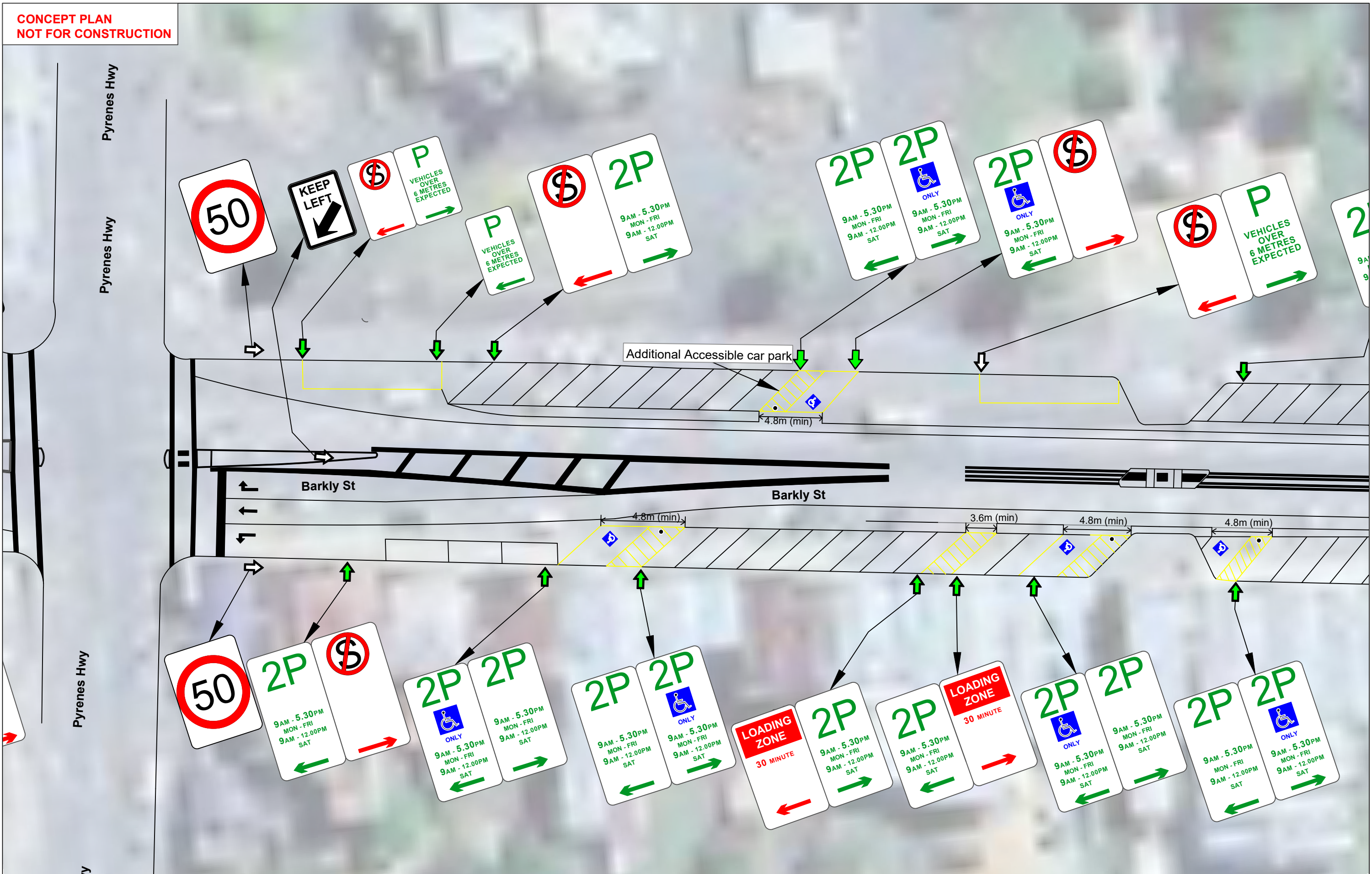
Scale:
© COPYRIGHT THE INFORMATION CONTAINED ON THIS DRAWING IS THE INTELLECTUAL PROPERTY OF ARARAT RURAL CITY COUNCIL. COPYING OR USING THIS DRAWING IN WHOLE OR IN PART WITHOUT THE EXPRESS WRITTEN PERMISSION OF ARARAT RURAL CITY COUNCIL INFRINGES COPYRIGHT.

Ararat Rural City
MUNICIPAL OFFICES
CNR VINCENT & HIGH ST
ARARAT, 3377
POSTAL ADDRESS
POST OFFICE BOX 246
ARARAT, VICTORIA 3377
T: 03 5355 0200
F: 03 5355 0279

Name	Date	Project
Drawn SH	12/02/2026	Barkly Street - Part 1
Approved ##	#####	Connecting Queen St Roundabout - Vincent St Roundabout
File Location	Address	
C:\Users\LesliePenney\OneDrive - Ararat Rural City Council\Design & Projects - 1-9 Temporary folder\Ashik working folder\Barkly St Parking\Barkly Street - Modified Plan	Barkly Street Ararat VIC 3377	

Drawing Title				
Barkly Street CBD- 2D Layout				
Detailed View B				
Drawing Status	Project No.	Drawing No.	Sheet No.	REV
CONCEPT	L####	A2025-29	7 OF 10	*

CONCEPT PLAN
NOT FOR CONSTRUCTION



E					Scale: NORTH	© COPYRIGHT THE INFORMATION CONTAINED ON THIS DRAWING IS THE INTELLECTUAL PROPERTY OF ARARAT RURAL CITY COUNCIL. COPYING OR USING THIS DRAWING IN WHOLE OR IN PART WITHOUT THE EXPRESS WRITTEN PERMISSION OF ARARAT RURAL CITY COUNCIL INFRINGES COPYRIGHT.		MUNICIPAL OFFICES CNR VINCENT & HIGH ST ARARAT, 3377 POSTAL ADDRESS POST OFFICE BOX 246 ARARAT, VICTORIA 3377 T: 03 5355 0200 F: 03 5355 0279	Name	Date	Project	Drawing Title Barkly Street CBD- 2D Layout Detailed View B
D				Drawn					SH	12/02/2026	Barkly Street - Part 1	
C				Approved					##	#####	Connecting Queen St Roundabout - Vincent St Roundabout	
B				File Location					C:\Users\LesliePenney\OneDrive - Ararat Rural City Council\Design & Projects - 1-9 Temporary folder\Ashik working folder\Barkly St Parking\Barkly Street - Modified Plan		Address	
A				Barkly Street					Ararat VIC 3377			
REV	Description	Date	Drawn	Approved	Drawing Status	Project No.	Drawing No.	Sheet No.	REV			
					CONCEPT	L####	A2025-29	8 OF 10	*			

